



Our reference: NF054
Tel: 07399050363
Email: devon.team@airband.co.uk

West Devon Borough Council
Kilworthy Park
Tavistock
Devon
PL19 0BZ

02 December 2021
EMAIL

SENT VIA

Dear Sir/Madam,

RE: NOTICE OF INTENT TO INSTALL ELECTRONIC COMMUNICATIONS APPARATUS PURSUANT TO THE TOWN AND COUNTRY PLANNING (GENERAL PERMITTED DEVELOPMENT ORDER) (AS AMENDED) 1995 AND THE ELECTRONIC COMMUNICATIONS CODE (CONDITIONS AND REGULATIONS) 2003
LOCATION: Boughthayes, Tavistock, PL19 8ED Maudlins Lane, Tavistock PL19 8FH, Bolt House Close, Tavistock PL19 8LN

As part of Airband Community Internet Ltd.'s ongoing programme to expand broadband accessibility and the Government's Digital Britain policy this is a notification of our intention to install electronic communications apparatus pursuant to the Electronic Communications Code Regulation 5 (2003) in accordance with Part 16 of the Town and Country Planning (General Permitted Development) (Amendment No2) (England) Order 2016 and in accordance with their licence.

No formal planning application or notice of prior approval is required for this development and there is no right of refusal or fee involved. This notification is made under Regulation 5 of the Electronic Communications Code (Conditions and Restrictions) Regulation 2003 and formally notifies the Local Planning Authority in writing, 28 days in advance, of our intention to install the equipment.

The proposal incorporates the installation of:

Five wooden telegraph poles 10.5 mtrs length (9 mtrs above ground) at: Boughthayes, Tavistock, PL19 8ED Maudlins Lane, Tavistock PL19 8FH, Bolt House Close, Tavistock PL19 8LN

Please find map attached.

To carry fibre cable between spans and linking from current BT poles.

Should you have any queries or concerns arising from this matter please do not hesitate to contact me.

Yours faithfully

Tina Barrett
Project Admin Devon
Airband Community Internet Limited.

(Proposed Locations) Boughthayes, Tavistock, PL19 8ED Maudlins Lane, Tavistock PL19 8FH, Bolt House Close, Tavistock PL19 8LN

Overview.

The plan is to install 5 poles at 10.5 metres high (9 mtrs above ground) in Boughthayes, Tavistock, PL19 8ED Maudlins Lane, Tavistock PL19 8FH, Bolt House Close, Tavistock PL19 8LN

as indicated by the red arrows on the map below.

I have plotted the approximate locations on the second map along with the easting and northings, this is indicative and may move slightly but it will not be a large movement due to span lengths etc.




Pole 1
9 Metre
Easting/Northing: 247324 , 074058
Lat/Long: 50.546301 , -4.1562601

Pole 2
9 Metre
Easting/Northing: 247370 , 074011
Lat/Long: 50.545891 , -4.1555920

Pole 3
9 Metre
Easting/Northing: 247392 , 074032
Lat/Long: 50.546085 , -4.1552904

Pole 4
9 Metre
Easting/Northing: 247421 , 073991
Lat/Long: 50.545724 , -4.1548646

Pole 5
9 Metre
Easting/Northing: 247454 , 074040
Lat/Long: 50.546173 , -4.1544192



Our reference: NF-054
Tel: 07399050363
Email: devon.team@airband.co.uk

West Devon, Borough Council
Kilworthy Park
Tavistock
Devon
PL19 0BZ

06 December 2021
EMAIL

SENT VIA

Dear Sir/Madam,

RE: NOTICE OF INTENT TO INSTALL ELECTRONIC COMMUNICATIONS APPARATUS PURSUANT TO THE TOWN AND COUNTRY PLANNING (GENERAL PERMITTED DEVELOPMENT ORDER) (AS AMENDED) 1995 AND THE ELECTRONIC COMMUNICATIONS CODE (CONDITIONS AND REGULATIONS) 2003
LOCATION: Whitchurch Road, Tavistock, PL19 9DF

As part of Airband Community Internet Ltd.'s ongoing programme to expand broadband accessibility and the Government's Digital Britain policy this is a notification of our intention to install electronic communications apparatus pursuant to the Electronic Communications Code Regulation 5 (2003) in accordance with Part 16 of the Town and Country Planning (General Permitted Development) (Amendment No2) (England) Order 2016 and in accordance with their licence.

No formal planning application or notice of prior approval is required for this development and there is no right of refusal or fee involved. This notification is made under Regulation 5 of the Electronic Communications Code (Conditions and Restrictions) Regulation 2003 and formally notifies the Local Planning Authority in writing, 28 days in advance, of our intention to install the equipment.

The proposal incorporates the installation of:

One wooden telegraph pole 10.5 mtrs length (9 mtrs above ground) at: Whitchurch Road, Tavistock, PL19 9DF

Please find map attached.

To carry fibre cable between spans and linking from current BT poles.
Should you have any queries or concerns arising from this matter please do not hesitate to contact me.

Yours faithfully

Tina Barrett

Tina Barrett
Project Admin Devon
Airband Community Internet Limited.

(Proposed Locations) Whitchurch Road, Tavistock, PL19 9DF

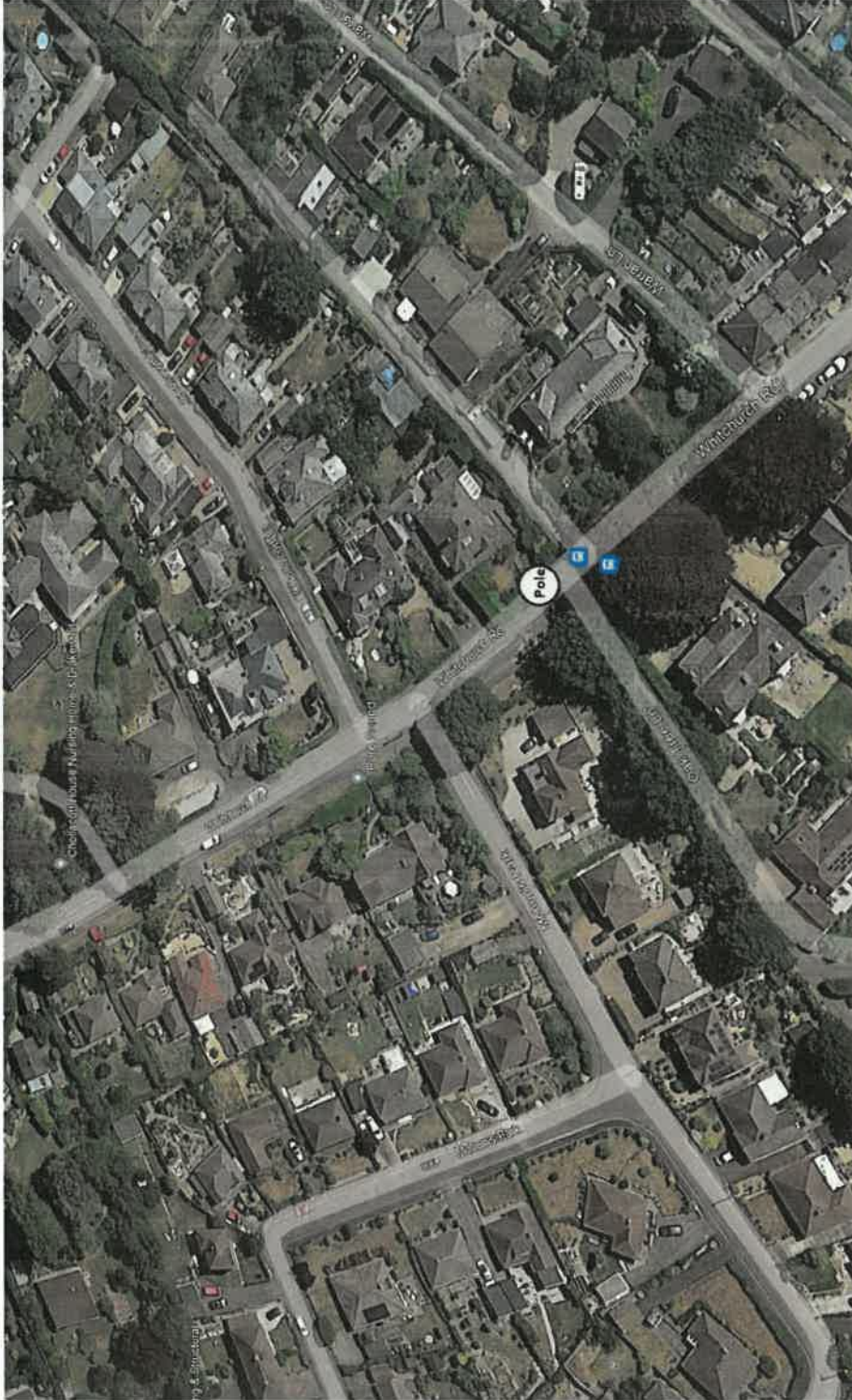
Overview.

The plan is to install 1 pole at 10.5 metres high (9 mtrs above ground) in Whitchurch Road, Tavistock, PL19 9DF as indicated by the red arrow on the map below.

I have plotted the approximate locations on the second map along with the easting and northings, this is indicative and may move slightly but it will not be a large movement due to span lengths etc.



Pole 1
9 Metre
Easting: 248355
Northing: 073360
Lat/Long: 50.540297, -4.1414349



(iii)



Our reference: NF-054
Tel: 07399050363
Email: devon.team@airband.co.uk

West Devon, Borough Council
Kilworthy Park
Tavistock
Devon
PL19 0BZ

03 December 2021
EMAIL

SENT VIA

Dear Sir/Madam,

RE: NOTICE OF INTENT TO INSTALL ELECTRONIC COMMUNICATIONS APPARATUS PURSUANT TO THE TOWN AND COUNTRY PLANNING (GENERAL PERMITTED DEVELOPMENT ORDER) (AS AMENDED) 1995 AND THE ELECTRONIC COMMUNICATIONS CODE (CONDITIONS AND REGULATIONS) 2003
LOCATION: Anderton Lane, Whitchurch, Tavistock, PL19 9DQ and Plymouth Road, PL19 9FT

As part of Airband Community Internet Ltd.'s ongoing programme to expand broadband accessibility and the Government's Digital Britain policy this is a notification of our intention to install electronic communications apparatus pursuant to the Electronic Communications Code Regulation 5 (2003) in accordance with Part 16 of the Town and Country Planning (General Permitted Development) (Amendment No2) (England) Order 2016 and in accordance with their licence.

No formal planning application or notice of prior approval is required for this development and there is no right of refusal or fee involved. This notification is made under Regulation 5 of the Electronic Communications Code (Conditions and Restrictions) Regulation 2003 and formally notifies the Local Planning Authority in writing, 28 days in advance, of our intention to install the equipment.

The proposal incorporates the installation of:

Four wooden telegraph poles, 2 at 12.5 metres high (11 mtrs above ground) and 2 at 10.5 meters high (9 mtrs above ground) in Anderton Lane, Whitchurch, Tavistock, PL19 9DQ and Plymouth Road, PL19 9FT

Please find map attached.

To carry fibre cable between spans and linking from current BT poles.
Should you have any queries or concerns arising from this matter please do not hesitate to contact me.

Yours faithfully

Tina Barrett

Tina Barrett
Project Admin Devon
Airband Community Internet Limited.

(Proposed Locations) Anderton Lane, Whitchurch, Tavistock, PL19 9DQ Plymouth Road, PL19 9FT

Overview.

The plan is to install 4 poles 2 at 12.5 metres high (11 mtrs above ground) and 2 at 10.5 meters high (9 mtrs above ground)in Anderton Lane, Whitchurch, Tavistock, PL19 9DQ and Plymouth Road, PL19 9FT as indicated by the red arrows on the map below.

I have plotted the approximate locations on the second map along with the easting and northings, this is indicative and may move slightly but it will not be a large movement due to span lengths etc.



Pole 1

9 Metre

Easting/Northing: 248727, 072319

Lat/Long: 50.531038, -4.1357663

Pole 2

9 Metre

Easting/Northing: 248644, 072358

Lat/Long: 50.531367, -4.1369524

Pole 3

11 Metre

Easting/Northing: 248789, 072463


Lat/Long: 50.532348, -4.1349506

Pole 4

11 Metre

Easting/Northing: 248806, 072482

Lat/Long: 50.532523, -4.1347186



Jan Smallacombe

From: Tina Barrett <tina.barrett@airband.co.uk>
Sent: 09 December 2021 11:50
To: Tavistock Information; dm@swdevon.gov.uk
Cc: Kelly Barrett
Subject: Airband Community Internet Ltd prior notification information.
Attachments: 28 day Notice Letter - Poles.pdf; Pole document.pdf

Dear Sir/madam,

Please see attached the Airband Community Internet Ltd prior notification information.

Applicant Information:

Title: Mr
First name: Redmond
Last name: Peel
Company: Airband Community Internet Ltd
Address: Unit 30
Great Western Business Park
Tolladine Road
Worcester,
WR4 9GN..

Agent Information:

Title: Mrs
First name: Tina
Last name: Barrett
Company: Airband Community Internet Ltd
Address: Unit 30
Great Western Business Park
Tolladine Road
Worcester,
WR4 9GN..
Email: devon.team@airband.co.uk
Contact Number: 07399050363

Site address details: Texaco, 75, Plymouth Road, Tavistock, PL19 8BZ

Proposal: Prior notification for proposed installation under telecommunications code system operators of One 10.5 mtr wooden pole. The pole will be installed with 9 mtrs above ground.

I have attached a copy of the 28-day notice letter along with a plan indicating the pole along the route.

Should you require any further information, please do not hesitate to contact us.

Kind regards

Tina Barrett

Tina Barrett
Project Admin

Tina Barrett
Project Admin



T: 01905 676121 M:

E: tina.barrett@airband.co.uk

W: www.airband.co.uk Twitter: [@UKairband](https://twitter.com/UKairband)

Company no. 07114545. Registered in England and Wales.
[Airband Community Internet Ltd, 105 Pointon Way, Droitwich Spa, WR9 0LW](#)

This email has been scanned for spam & viruses. If you believe this email should have been stopped by our filters, [click here](#) to report it.

Our reference: NF-054
Tel: 07399050363
Email: devon.team@airband.co.uk

West Devon, Borough Council
Kilworthy Park
Tavistock
Devon
PL19 0BZ

06 December 2021
EMAIL

SENT VIA

Dear Sir/Madam,

RE: NOTICE OF INTENT TO INSTALL ELECTRONIC COMMUNICATIONS APPARATUS PURSUANT TO THE TOWN AND COUNTRY PLANNING (GENERAL PERMITTED DEVELOPMENT ORDER) (AS AMENDED) 1995 AND THE ELECTRONIC COMMUNICATIONS CODE (CONDITIONS AND REGULATIONS) 2003
LOCATION: Texaco, 75, Plymouth Road, Tavistock, PL19 8BZ

As part of Airband Community Internet Ltd.'s ongoing programme to expand broadband accessibility and the Government's Digital Britain policy this is a notification of our intention to install electronic communications apparatus pursuant to the Electronic Communications Code Regulation 5 (2003) in accordance with Part 16 of the Town and Country Planning (General Permitted Development) (Amendment No2) (England) Order 2016 and in accordance with their licence.

No formal planning application or notice of prior approval is required for this development and there is no right of refusal or fee involved. This notification is made under Regulation 5 of the Electronic Communications Code (Conditions and Restrictions) Regulation 2003 and formally notifies the Local Planning Authority in writing, 28 days in advance, of our intention to install the equipment.

The proposal incorporates the installation of:

One wooden telegraph pole 10.5 mtrs length (9 mtrs above ground) at: Texaco, 75, Plymouth Road, Tavistock, PL19 8BZ

Please find map attached.

To carry fibre cable between spans and linking from current BT poles.
Should you have any queries or concerns arising from this matter please do not hesitate to contact me.

Yours faithfully



Tina Barrett
Project Admin Devon
Airband Community Internet Limited.

(Proposed Locations) Texaco, 75, Plymouth Road, Tavistock, PL19 8BZ

Overview.

The plan is to install 1 pole at 10.5 metres high (9 mtrs above ground) in Texaco, 75, Plymouth Road, Tavistock, PL19 8BZ as indicated by the red arrow on the map below.

I have plotted the approximate locations on the second map along with the easting and northings, this is indicative and may move slightly but it will not be a large movement due to span lengths etc.



Pole 1
9 Metre
Easting: 247700
Northing: 073582
Lat/Long: 50.542121, -4.1507624

