

Jan Smallacombe

From: Ian Roberts <ian.roberts@devon.gov.uk>
Sent: 23 March 2022 12:49
Subject: Various Streets, Devon - Disabled Parking & Control of Waiting List 28 reference IMR/B06991-ENV5862
Attachments: ENV5862-001(Rev0) Appledore, Tomouth Rd (SS4630).pdf; ENV5862-002(Rev0) Barnstaple, Litchdon Street (SS5632).pdf; ENV5862-003(Rev1) Barnstaple, St Marys Road (SS5633).pdf; ENV5862-004(Rev0) Bideford, Lower Gunstone (SS4526).pdf; ENV5862-005(Rev0) Crediton, Butt Parks (SX8399).pdf; ENV5862-006(Rev0) Crediton, Winswood (SX8399).pdf; ENV5862-008(Rev0) Exeter, Briar Crescent (SX9391).pdf; ENV5862-010(Rev0) Exeter, Buller Road (SX9192).pdf; ENV5862-011(Rev0) Exeter, Cleveland Street (SX9192).pdf; ENV5862-013(Rev0) Exeter, Fouracre close (SX9494).pdf; ENV5862-014(Rev0) Exeter, Hoker Road (SX9492).pdf; ENV5862-016(Rev0) Exeter, Melbourne Street (SX9292).pdf; ENV5862-017(Rev0) Newton Abbot, St Johns Street (SX8671).pdf; ENV5862-018(Rev0) Newton Abbot, King Street (SX8671).pdf; ENV5862-019(Rev0) Tavistock, Old Exter Road (SX4874).pdf; ENV5862-020(Rev0) Topsham, Globefield (SX9688).pdf; ENV5862 draft order.pdf; ENV5862 advert & reasons.pdf

Devon County Council (Various Streets, Devon) (Disabled Parking & Control of Waiting) (No.28) Amendment Order

The advert for these proposals will be in the Western Morning News on 25th March - a copy of the advert with statement of reasons, plans and draft order are attached. If you have any comments/object to a proposal please use the online comments form on [All proposed traffic schemes - Roads and transport \(devon.gov.uk\)](https://www.devon.gov.uk/all-proposed-traffic-schemes-roads-and-transport) or reply to this email, by 19th April

thank you

Ian Roberts for County Solicitor (Interim)

ian.roberts@devon.gov.uk 01392 383288

Devon County Council, Legal Services Room G03, County Hall, Topsham Road, Exeter EX2 4QD

www.devon.gov.uk [Email disclaimer - Devon County Council](#)

This email has been scanned for spam & viruses. If you believe this email should have been stopped by our filters, [click here](#) to report it.

**Devon County Council (Various Streets, Devon) (Disabled Parking & Control of Waiting) (No.28)
Amendment Order**

Devon County Council make the following order under sections 1, 2, 4, 32, 35, 45, 46, 49, 53, part IV of schedule 9 of the Road Traffic Regulation Act 1984 and of all other enabling powers

- 1 This order comes into force and may be cited as "Devon County Council (Various Streets, Devon) (Disabled Parking & Control of Waiting) (No.28) Amendment Order"
- 2 The schedules in part 1 are added to Devon County Council (Traffic Regulation & On-Street Parking Places) Consolidation Order 2020 as amended and the lengths of road in part 2 are revoked from the corresponding schedules of that order

TOWNS INCLUDED

1. Appledore
2. Barnstaple
3. Bideford
4. Crediton
5. Exeter
6. Newton Abbot
7. Tavistock
8. Topsham

PART 1

RESTRICTIONS

APPLEDORE

Schedule 7.001 Disabled Badge Holders Only At Any Time

Tomouth Road, Appledore

the north-east side from the boundary of Nos. 17/19 for a distance of 6.6 metres in a north-westerly direction

BARNSTAPLE

**Schedule 4.123 Limited Waiting 8am-6pm 1 Hour No Return Within 1 Hour
(Exemption for Residents Permit Holders)**

St Marys Road, Barnstaple

the north side from a point 18.6 metres west of its junction with St Georges Road in a south-westerly direction to a point 88 metres south-west of that junction

Schedule 7.001 Disabled Badge Holders Only At Any Time

Litchdon Street, Barnstaple

the south-west side from a point 124 metres north-west of its junction with New Road for a distance of 13.6 metres in a north-westerly direction

St Marys Road, Barnstaple

the north side from a point 12 metres west of its junction with St Georges Road in a westerly direction for a distance of 6.6 metres

BIDEFORD

Schedule 1.001 No Waiting At Any Time

Lower Gunstone, Bideford

the south side from a point 37 metres west of the property boundary of 13/14 Lower Gunstone in a westerly direction for a distance of 1 metre

Schedule 6.002 Residents Parking Mon-Sat 8am-6pm

Higher Gunstone, Bideford

the south-east side from the boundary of Nos. 2/3 Higher Gunstone in a north-easterly direction to its junction with Lower Gunstone

Lower Gunstone, Bideford

- (i) the south side from the boundary of Nos. 13/14 for a distance of 18 metres in a westerly direction
- (ii) the south side from a point 24.6 metres west of the boundary of Nos. 13/114 Lower Gunstone in a westerly direction for a distance of 12.4 metres
- (iii) the south side from a point 38 metres west of the boundary of Nos. 13/14 Lower Gunstone in a westerly direction to its junction with Higher Gunstone

Schedule 7.001 Disabled Badge Holders Only At Any Time

Lower Gunstone, Bideford

the south side from a point 18 metres west of the property boundary of 13/14 Lower Gunstone in a westerly direction for a distance of 6.6 metres

CREDITON

Schedule 7.001 Disabled Badge Holders Only At Any Time

Butt Parks, Crediton

- (i) the north-east side from a point 1.5 metres north-west of the boundary of Nos. 90/92 Winswood for a distance of 6.6 metres in a south-easterly direction
- (iii) the south-west side from a point 3 metres north of the southern edge of the steps structure leading down to the highway immediately in front of Nos. 63 and 65 Butts Park for a distance of 6.6 metres in a north-westerly direction
- (iii) the west side from a point 0.6 metres south of the boundary of Nos. 28/30 Butts Park for a distance of 6.6 metres in a northerly direction
- (iv) the west side from a point 8.5 metres south of the boundary of Nos. 2/4 Butts Park for a distance of 6.6 metres in a southerly direction

Winswood, Crediton

- (i) the north side from a point 5 metres east of the western building line of 27 Winswood for a distance of 6.6 metres in an easterly direction
- (ii) the south side from the extended line of the eastern side of the passageway between number 20 & 21 Winswood to the eastern end of the lay-by, approximately 10 metres measured along the kerb line.

EXETER

Schedule 1.001 No Waiting At Any Time

Melbourne Street, Exeter

the north-west side from a point 36 metres north-east of its junction with Melbourne Place to the south-west boundary of No. 22 Melbourne Street

Schedule 6.007 Residents Parking At Any Time Zone B

Buller Road, Exeter

the west side from a point 24 metres south of its junction with Cambridge Street in a southerly direction to a point 8 metres north of its junction with Brunswick Street

Cleveland Street, Exeter

- (i) the north-west side from a point 33.6 metres north-east of its junction with Buller Road to a point 6 metres south-west of its junction with Albion Street
- (ii) the south-east side from a point 6 metres south-west of its junction with Albion Street to a point 24 metres north-east of its junction with Buller Road

Schedule 6.018 Residents Parking At Any Time Zone K

Melbourne Street, Exeter

- (i) the north-west side from the boundary of Nos. 24/25 for a distance of 14 metres in a north-easterly direction
- (ii) the north-west side from the south-west boundary of No. 22 Melbourne Street to a point 6.6 metres south-west of the boundary of Nos. 24/25 Melbourne Street

Schedule 7.001 Disabled Badge Holders Only At Any Time

Briar Crescent, Exeter

the south-east side from the boundary of Nos. 65/63 for a distance of 6.6 metres in a south-westerly direction

Cleveland Street, Exeter

the north-west side from a point 27 metres north-east of its junction with Buller Road for a distance of 6.6 metres in a north-easterly direction

Hoker Road, Exeter

- (i) the south-west side from the boundary of Nos. 31/33 for a distance of 6.6 metres in a north-easterly direction
- (ii) the south-west side from the north-west building line of No. 21 for a distance of 6.6 metres in a north-westerly direction
- (iii) the south-west side from a point 5.0 metres north-west of the boundary of Nos. 43/45 for a distance of 6.6 metres in a north-westerly direction

Melbourne Street, Exeter

the north-west side from the boundary of Nos. 24/25 for a distance of 6.6 metres in a south-westerly direction

NEWTON ABBOT

Schedule 6.007 Residents Parking At Any Time Zone B

King Street, Newton Abbot

the east side from a point 77 metres south of its junction with Queen Street for a distance of 116 metres in a south-easterly direction

Schedule 6.064 Residents Parking Mon-Sat 8.30am-5.30pm Zone E

St Johns Street, Newton Abbot

the north side from a point 5 metres west of its junction with Salisbury Road for a distance of 18 metres in a westerly direction

TAVISTOCK

Schedule 4.109 Limited Waiting Mon-Sat 9am-5pm 2 Hours No Return Within 2 Hours (Residents Permit Holders Exempt)

Old Exeter Road, Tavistock

- (i) the south-east side from a point 131 metres north-east of its junction with Elbow Lane for a distance of 10 metres in a north-easterly direction
- (ii) the south-east side from a point 85 metres north-east of its junction with Elbow Lane for a distance of 39.4 metres in a north-easterly direction
- (iii) the south-east side from a point 16 metres north-east of its junction with Elbow Lane for a distance of 67 metres in a north-easterly direction

Schedule 7.001 Disabled Badge Holders Only At Any Time

Old Exeter Road, Tavistock

the south-east side from a point 124.4 metres north-east of its junction with Elbow Lane in a north-easterly direction for a distance of 6.6 metres

TOPSHAM

Schedule 7.001 Disabled Badge Holders Only At Any Time

Globefield, Topsham

the north-west side from a point 4 metres south-west of its junction with Globe Lane for a distance of 6.6 metres in a south-westerly direction

PART 2

REVOKED RESTRICTIONS

Schedule 1.001 No Waiting At Any Time

Higher Gunstone, Bideford

the south-east side from a point 59 metres north-east of its junction with Pitt Lane for a distance of 1 metres in a north-easterly direction

Melbourne Street, Exeter

the north-west side from a point 36 metres north-east of its junction with Melbourne Place for a distance of 7 metres in a north-easterly direction

**Schedule 4.109 Limited Waiting Mon-Sat 9am-5pm 2 Hours No Return Within 2 Hours
(Residents Permit Holders Exempt)**

Old Exeter Road, Tavistock

the south-east side from a point 16 metres north-east of its junction with Elbow Lane for a distance of 127 metres in a north-easterly direction

**Schedule 4.123 Limited Waiting 8am-6pm 1 Hour No Return Within 1 Hour
(Exemption for Residents Permit Holders)**

St Marys Road, Barnstaple

the north side from a point 12 metres west of its junction with St Georges Road in a south-westerly direction to a point 88 metres south-west of that junction

Schedule 6.002 Residents Parking Mon-Sat 8am-6pm

Higher Gunstone, Bideford

the south-east side from a point 40 metres north of its junction with Pitt Lane for a distance of 19 metres in a north-easterly direction

Lower Gunstone, Bideford

the south side from its junction with Higher Gunstone for a distance of 37 metres in an easterly direction

Schedule 6.007 Residents Parking At Any Time Zone B

Buller Road, Exeter

the west side from a point 30.6 metres south of its junction with Cambridge Street in a southerly direction to a point 8 metres north of its junction with Brunswick Street

Cleveland Street, Exeter

- (i) the north-west side from a point 27 metres north-east of its junction with Buller Road to a point 6 metres south-west of its junction with Albion Street
- (ii) the south-east side from a point 6 metres south-west of its junction with Albion Street to a point 57.6 metres north-east of its junction with Buller Road
- (iii) the south-east side from a point 24 metres north-east of its junction with Buller Road for a distance of 27 metres in a north-easterly direction

King Street, Newton Abbot

the east side from a point 83.6 metres south of its junction with Queen Street for a distance of 109 metres in a south-easterly direction

Litchdon Street, Barnstaple

the south-west side from a point 124 metres north-west of its junction with New Road for a distance of 7 metres in a north-westerly direction

Schedule 6.018 Residents Parking At Any Time Zone K

Melbourne Street, Exeter

the north-west side from a point 43 metres north-east of its junction with Melbourne Place for a distance of 30 metres in a north-easterly direction

Schedule 6.064 Residents Parking Mon-Sat 8.30am-5.30pm Zone E

St Johns Street, Newton Abbot

the north side from a point 11.6 metres west of its junction with Salisbury Road for a distance of 11.4 metres in a westerly direction

Devon County Council (Various Streets, Devon) (Disabled Parking & Control of Waiting) (No.28) Amendment Order

Devon County Council propose to make this under the Road Traffic Regulation Act 1984 for

APPLEDORE: Introduce **Disabled Badge Holders Only At Any Time** on a specified length of Tomouth Road

BARNSTAPLE: Introduce **Disabled Badge Holders Only At Any Time** on specified lengths of Litchdon Street and St Marys Road

BIDEFORD: Introduce **Disabled Badge Holders Only At Any Time** on a specified length of Lower Gunstone

CREDITON: Introduce **Disabled Badge Holders Only At Any Time** on specified lengths of Butt Parks and Winswood

EXETER: Introduce **Disabled Badge Holders Only At Any Time** on specified lengths of Briar Crescent, Cleveland Street, Hoker Road and Melbourne Street; **Residents Parking At Any Time Zone B** on specified lengths Buller Road and Cleveland Street; **Revoke Disabled Badge Holders Only At Any Time** on specified lengths Buller Road, Cleveland Street and Fouracre Close

NEWTON ABBOT: Introduce **Residents Parking At Any Time Zone B** on a specified length of King Street; **Residents Parking Mon-Sat 8.30am-5.30pm Zone E** on a specified length of St Johns Street; **Revoke Disabled Badge Holders Only At Any Time** on specified lengths of Kings Street and St Johns Street

TAVISTOCK: Introduce **Disabled Badge Holders Only At Any Time** on a specified length of Old Exeter Road

TOPSHAM: Introduce **Disabled Badge Holders Only At Any Time** on a specified length of Globefield

Residents, charity business occupier permits £30 annually, visitor permits £30 per batch of 30, business permits annual cost: 1st permit £30, 2nd permit £75, 3rd permit £150; annual trade permit £45, short stay trade permits £60 per book of 20, daily trade permit £5, weekly trade permit £25; guest house/hotel visitors permit £30 per batch of 20 permits; essential visitor and care worker permits are free

Draft order, plans and statement of reasons may be seen at <https://devon.cc/tro> from 25th March 2022. Free bookable computer use is available during the opening hours of Devon Libraries. Documents are also available to view, by appointment, during normal office hours at the address below. To book an appointment call 0345 155 1004 or use the form at <https://devon.cc/tro>

Objections and other comments specifying the proposal and the grounds on which they are made must be in writing to the address below or via <https://devon.cc/tro> to arrive by **19th April 2022**. If you make a submission be aware that contact details and points contributed may be made publicly available in accordance with our legal obligations. Receipt of submissions may not be acknowledged but those received will be considered and may be shared within Devon County Council and our partners. Further information on personal data at <https://devon.cc/troprivacy>

25th March 2022

reference IMR/B06991 | website reference 5862




County Solicitor, County Hall, Topsham Road, Exeter EX2 4QD

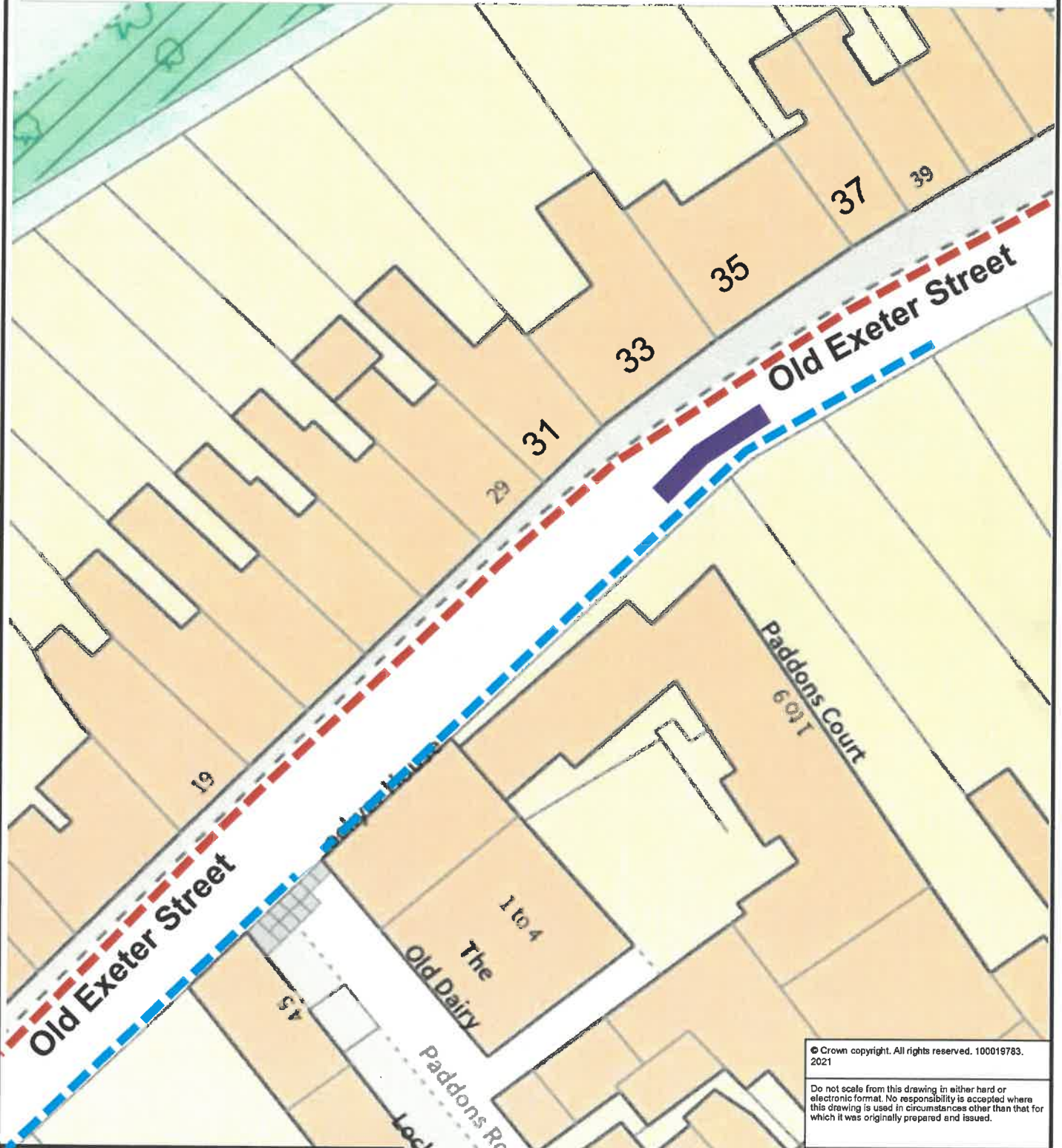
Statement of Reasons

The purpose of the proposed Traffic Regulation Order is to implement regulatory disabled bays that have been requested throughout the County; to remove regulatory disabled bays no longer required and to adjust certain measurements in the Order so they correspond with existing on street road markings.

Specifically, the Order if made will preserve or improve the amenities of the area through which the road runs.

Key

-  **Proposed** Disabled Badge Holders Only At Any Time
-  **Existing** No Waiting At Any Time
-  **Existing** Limited Waiting Mon-Sat 9am-5pm 2 Hours No Return Within 2 Hours (Residents Permit Holders Exempt)



© Crown copyright. All rights reserved. 100019783. 2021

Do not scale from this drawing in either hard or electronic format. No responsibility is accepted where this drawing is used in circumstances other than that for which it was originally prepared and issued.

drawn by	scale
NO	NONE
date	O.S.Ref
12-Oct-2021	248267,074648
drawing number	
ENV5862-019 (Rev0)	



Meg Booth - Chief Officer for Highways, Infrastructure Development & Waste

TRAFFIC MANAGEMENT TEAM
DEVON HIGHWAYS
GREAT MOOR HOUSE,
BITTERN ROAD,
EXETER,
EX2 7NL
Telephone 0345 155 1004

Old Exeter Road, Tavistock

DRAWING

PROPOSED MANDATORY DISABLE BAY

