

Devon County Council (West Devon HATOC) (Traffic Regulation) Amendment Order

Devon County Council propose to make this under the Road Traffic Regulation Act 1984 to introduce in

BERE ALSTON: No Waiting At Any Time on specified lengths of Chapel Street, Fore Street and The Down; **Goods Vehicles Loading Only Mon-Sat 7am-12pm** on a specified length of Fore Street;

BUCKLAND MONACHORUM: No Waiting At Any Time on a specified length of Road from Uppaton House to Sunny Glen; **No Waiting Mon-Sat 7am-7pm** on a specified length of Road from Uppaton House to Sunny Glen; **School Entrance Clearway – No Waiting At Any Time** on a specified length of The Village; **Buses Only Mon-Sat 7am-7pm** on a specified length of Road from Uppaton House to Sunny Glen;

NORTH TAWTON: No Waiting At Any Time on specified lengths of Fore Street, Road From Culm Cross to Taw Bridge Cross, Road from Redpost Cross to Taw Bridge Cross, Road Over Taw Bridge and Taw Vale Avenue;

TAVISTOCK: No Waiting At Any Time on specified lengths of Access to Plymouth Road Industrial Estate, Carmel Gardens, College Avenue and Parkwood Road;

Where appropriate there will be the usual exemptions including those in relation to picking up/setting down passengers, loading/unloading goods and disabled persons vehicles.

Draft order, plans and statement of reasons may be seen at <https://devon.cc/alwrp> from 26th May. Free bookable computer use is available during the opening hours of Devon Libraries. Documents are also available to view, by appointment, during normal office hours at the address below. To book an appointment call 0345 155 1004 or use the form at <https://devon.cc/tro>

Objections and other comments specifying the proposal and the grounds on which they are made must be in writing to the address below or via <https://devon.cc/alwrp> to arrive by **20th June 2022**. If you make a submission be aware that contact details and points contributed may be made publicly available in accordance with our legal obligations. Receipt of submissions may not be acknowledged but those received will be considered and may be shared within Devon County Council and our partners. Further information on personal data at <https://devon.cc/troprivacy>

26th May 2022

reference IMR/B13396 | website reference 5940

County Solicitor, County Hall, Topsham Road, Exeter EX2 4QD

Statement of Reasons

The restrictions are being proposed to resolve minor local issues that have been reported to the council and considered as part of the West Devon Highways and Traffic Orders Committee annual local waiting restrictions programme. Specific details of what is proposed at each location can be found within the deposit documents.

The restrictions are proposed to avoiding danger to persons or other traffic using the road or for preventing the likelihood of any such danger arising, for facilitating the passage on the road or any other road of any class of traffic (including pedestrians) and to preserve/improving the amenities of the area through which the roads run.

Location	Parish/Town	Statement of Reasons	Plan Reference
Chapel Street/Fore Street	Bere Alston	To prevent obstructive parking	ENV5940-1.1
Fore Street	Bere Alston	To prevent obstructive parking	ENV5940-03
High Cross Crossroad	Bere Alston	To prevent obstructive parking outside the primary school	ENV5940-04
Road from Upperton House to Sunny Glen	Buckland Monachorum	To prevent obstructive parking	ENV5940-05
The Village	Buckland Monachorum	To prevent obstructive parking	ENV5940-06
Fore Street	North Tawton	To prevent obstructive parking	ENV5940-07
Access to Plymouth Road Industrial Estate	Tavistock	To prevent obstructive parking	ENV5940-08
Carmel Gardens	Tavistock	To prevent obstructive parking	ENV5940-09
College Avenue	Tavistock	To prevent obstructive parking	ENV5940-10

Devon County Council (West Devon HATOC) (Traffic Regulation) Amendment Order

Devon County Council make the following order under sections 1, 2, 4, 32, 35, part IV of schedule 9 of the Road Traffic Regulation Act 1984 and of all other enabling powers

- 1** This order comes into force _____ and may be cited as “Devon County Council (West Devon HATOC) (Traffic Regulation) Amendment Order _____”
- 2** The schedules in part 1 are added to Devon County Council (Traffic Regulation & On-Street Parking Places) Consolidation Order 2020 as amended and the lengths of road in part 2 are revoked from the corresponding schedules of that order

TOWNS INCLUDED

1. Bere Alston
2. Buckland Monachorum
3. North Tawton
4. Tavistock

PART 1 RESTRICTIONS

BERE ALSTON

Schedule 1.001 No Waiting At Any Time

Chapel Street, Bere Alston

both sides from its junction with Bedford Street for a distance of 5 metres in a north-westerly direction

Fore Street, Bere Alston

- (i) the north-east side from a point 70 metres south-east of its junction with Bedford Street for a distance of 122 metres in a south-easterly direction
- (ii) the north-east side from its junction with The Down for a distance of 12 metres in a north-westerly direction

The Down, Bere Alston

the north-west side from its junction with Fore Street for a distance of 6 metres in a north-easterly direction

Schedule 8.086 Goods Vehicles Loading Only Mon-Sat 7am-12pm

Fore Street, Bere Alston

the north-east side from a point 14 metres south-east of its junction with Bedford Street for a distance of 17 metres in a south-easterly direction

BUCKLAND MONACHORUM

Schedule 1.001 No Waiting At Any Time

Road From Uppaton House to Sunny Glen, Buckland Monachorum

from its junction with Road from Uppaton House To Sunny Glen (Eastern Spur) around the central island for a distance of 47 metres

Schedule 2.003 No Waiting Mon-Sat 7am-7pm

Road From Uppaton House to Sunny Glen (Eastern Link), Buckland Monachorum

the south-east side from its junction with The Village in a north-easterly direction to its junction with Road from Uppaton House to Sunny Glen (Eastern Spur)

Schedule 9.001 School Entrance Clearway - No Stopping At Any Time

The Village, Buckland Monachorum

the west side from a point 33 metres south of its junction with Chapel Meadow for a distance of 25.56 metres in a southerly direction

Schedule 11.033 Buses Only Mon-Sat 7am-7pm

Road From Uppaton House to Sunny Glen (Eastern Link), Buckland Monachorum

the south-east side from a point 27 metres north-east of its junction with The Village for a distance of 8 metres in a north-easterly direction

NORTH TAWTON

Schedule 1.001 No Waiting At Any Time

Fore Street, North Tawton

- (i) the north side from its junction with Road Over Taw Bridge to a point 20 metres east of its junction with Taw Vale Avenue
- (ii) the south side from its junction with Road Over Taw Bridge to a point 68 metres east of its junction with Mill Lane

Road From Culm Cross To Taw Bridge Cross, North Tawton

the south-east side from a point 129 metres south-west of the junction of Mill Lane with Fore Street in a north-easterly direction to its junction with Road Over Taw Bridge

Road From Redpost Cross To Taw Bridge Cross, North Tawton

the north-east side from its junction with Road over Taw for a distance of 33 metres in a north-westerly direction

Road Over Taw Bridge, North Tawton

- (i) the north side from its junction with Fore Street to its junction with Road from Redpost Cross to Taw Bridge Cross
- (ii) the south side from its junction with Fore Street to its junction with Road from Culm Cross To Taw Bridge Cross

Taw Vale Avenue, North Tawton

- (i) the east side from its junction with Fore Street for a distance of 11 metres in a northerly direction
- (ii) the west side from its junction with Fore Street for a distance of 12 metres in a northerly direction

TAVISTOCK

Schedule 1.001 No Waiting At Any Time

Access to Plymouth Road Industrial Estate, Tavistock

the north-west side from its junction with Plymouth Road (A386) for a distance of 79 metres in a north-easterly direction

Carmel Gardens, Tavistock

- (i) the north side from its junction with Watts Road for a distance of 28 metres in a westerly direction
- (ii) the south side from its junction with Watts Road for a distance of 22 metres in a westerly direction

College Avenue, Tavistock

both sides from its junction with Parkwood Road for a distance of 9 metres in a north-westerly direction

Parkwood Road, Tavistock

the north-west side from a point 5 metres south-west of its junction with College Avenue to a point 5 metres north-east of that junction

PART 2 REVOKED RESTRICTIONS

Schedule 1.001 No Waiting At Any Time

Access To Plymouth Road Industrial Estate, Tavistock

the north-west side from its junction with Plymouth Road for a distance of 41 metres in a north-easterly direction

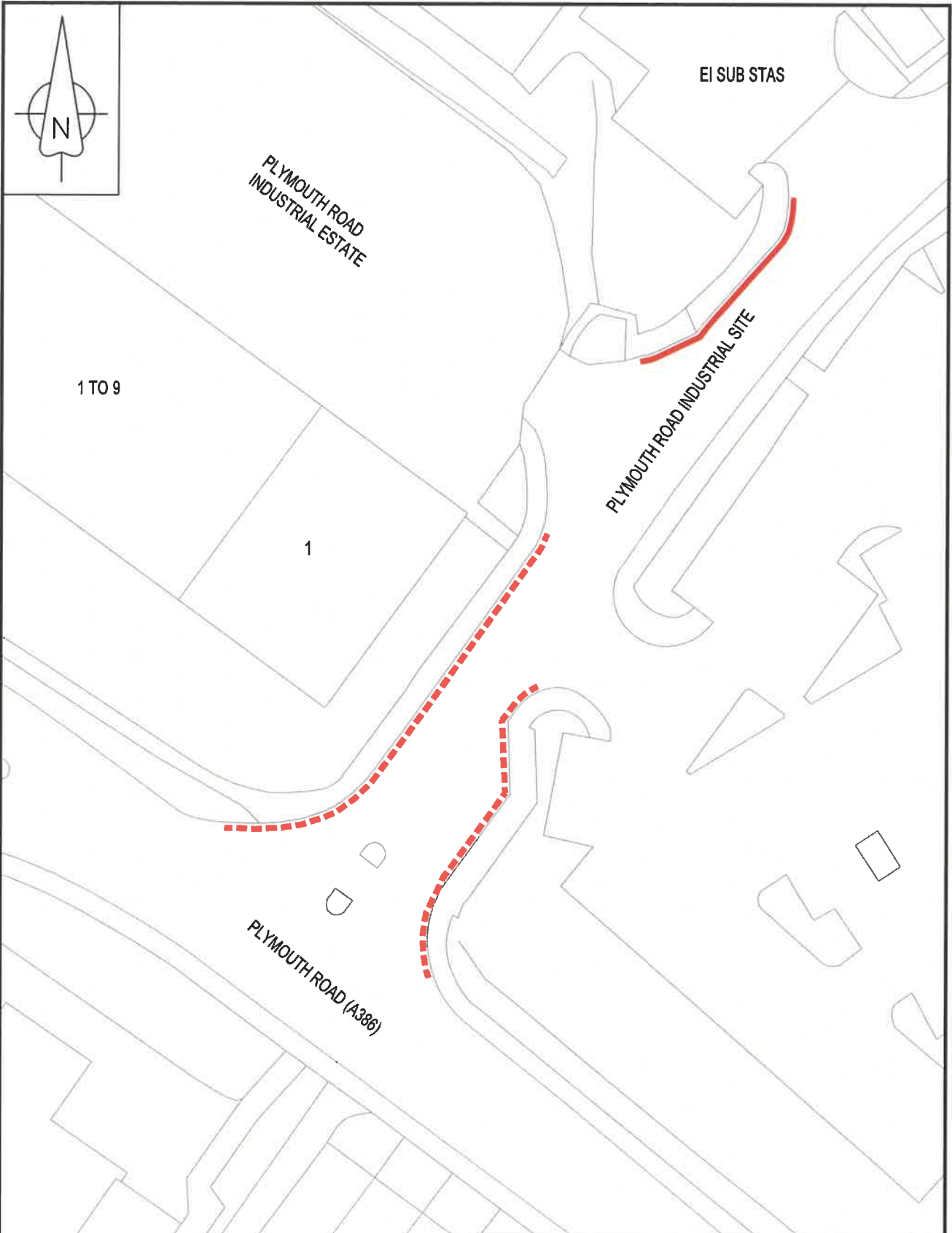
Carmel Gardens, Tavistock

- (i) the north-east side from its junction with Watts Road for a distance of 13 metres in a north-westerly direction
- (ii) the south-west side from its junction with Watts Road for a distance of 10 metres in a north-westerly direction

Fore Street, Bere Alston

the north-east side from a point 70 metres south-east of its junction with Bedford Street for a distance of 42 metres in a south-easterly direction

File name \\UK.WSPGROUP.COM\CENTRAL DATA\PROJECTS\709090XXX\709090785 - HATOC WAITING RR 2022\03 MIP\88 DRAWING\ACAD\WORKING DRAWINGS\ADVERTISING PLANS\WEST DEVON\ENV5940-08-ACCESS TO TAVISTOCK RETAIL PARK, TAVISTOCK.DWG, printed on Monday, May 9, 2022 10:17:09 AM, by Maricelty, Gopinath



SCALE:
1:500

Contains Ordnance Survey data.
© Crown copyright and database rights 2022. 100019783

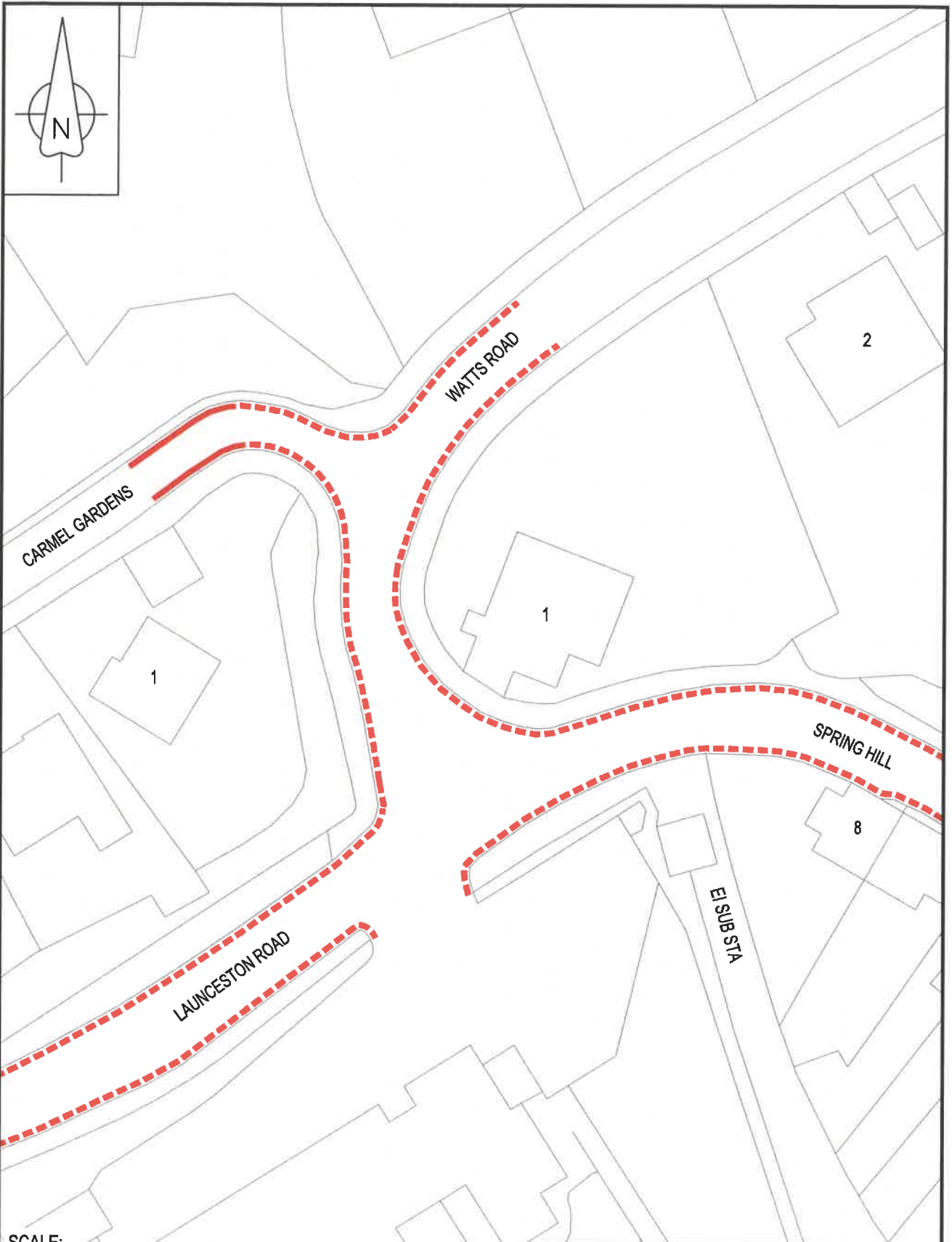
KEY:

- NO WAITING AT ANY TIME - EXISTING
- NO WAITING AT ANY TIME - PROPOSED



TITLE: WEST DEVON HATOC
PLYMOUTH ROAD INDUSTRIAL SITE,
TAVISTOCK
248027 , 073173

FIGURE No:
ENV5940-08



SCALE:
1:500

Contains Ordnance Survey data.
© Crown copyright and database rights 2022. 100019783

KEY:

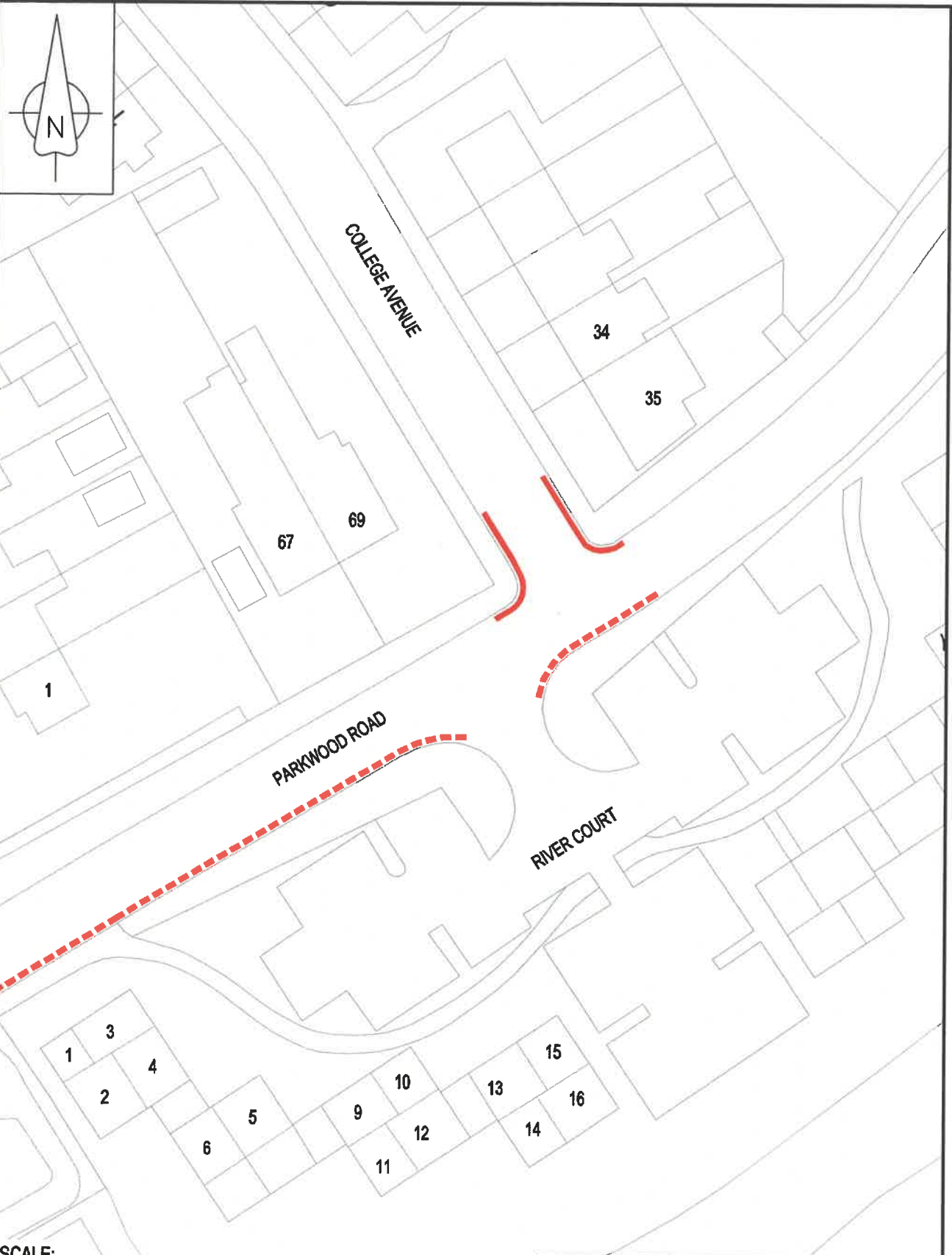
- NO WAITING AT ANY TIME - EXISTING
- NO WAITING AT ANY TIME - PROPOSED



TITLE:
WEST DEVON HATOC
CARMEL GARDENS, TAVISTOCK
247501 , 074222

FIGURE No:
ENV5940-09

File name O:\70123487-70089943-DEVON - 21032 - M5 JUNCTION 28 MAJOR IMPROVEMENT\03 WIP\HATOC\WEST DEVON\ENV5940-10\COLLEGE AVENUE, TAVISTOCK.DWG, printed on Wednesday, March 23, 2022 5:11:46 PM, by Saravanan, Govindhasamy



SCALE:
1:500

Contains Ordnance Survey data.
© Crown copyright and database rights 2022. 100019783

KEY:

- - - - - NO WAITING AT ANY TIME - EXISTING
- NO WAITING AT ANY TIME - PROPOSED



TITLE:
WEST DEVON HATOC
COLLEGE AVENUE, TAVISTOCK
248856 , 074761

FIGURE No:
ENV5940-10

